

General Information

Name of the Organisation

Address

Street name, No.,

Postal code, City, Country

Type of Organisation

Contact Name

Position

E-Mail

Phone Number

Data of Municipality

Name of the Municipality

From applicant

Number of Inhabitants

From applicant (or with Hotmaps?)
















Energy Demand (total, only H&C)

At least via Hotmaps toolbox easily done

Emissions (total, only H&C)

Information about the Assistance

Modules and Action Points booked and current State of H&C planning:

M1	-	A1		A2		A3		Starting			
M2	-	A1		A2		A3		A4		Advancing	
M3	-	A1								Detailed sub-questions	
M4	-	A1		A2		A3		A4			

How they are assisted (shortly described):

The first version will be filled with information from the application form. Later it will be reformulated jointly between applicant and supporter.

City, Date

Signature Applicant